

Global warming: effects on sea-food security

by Daniel Pauly and William W.L. Cheung

There are various ways that scientists of diverse disciplines can contribute to the debate on global warming. The first, obviously, was to establish the reality of the greenhouse effect, and this was achieved well over a hundred years ago, through the work of Svante Arrhenius (1896). However, it is only in the last three decades that the work of Charles Keeling, James

Hansen and others, systematized in successive IPCC assessments, established empirically that humans not only could change the climate, but were indeed engaged in doing so, with potentially catastrophic outcomes.

The mechanisms at work are mainly physical and chemical, and notwithstanding numerous exceptions (see e.g., Wilson

et al. 2009) and feedback loops, this mainly means that the systems biologists study are at the receiving end of climate change. In other words, we must study how ecosystems and the species therein are going to respond to physical forcing. Terrestrial ecologists have taken a lead on this, not least because they could build on spatial information on natural (forests, savannas, etc.) and agricultural systems, for which

numerous global databases exist.

This is different for marine biologists and fisheries scientists, two disciplines whose practitioners are accustomed to working at a local level on one, or a few, species at a time, and to testing narrow hypotheses (Peter 1991). Thus, their main response to the global warming challenge so far

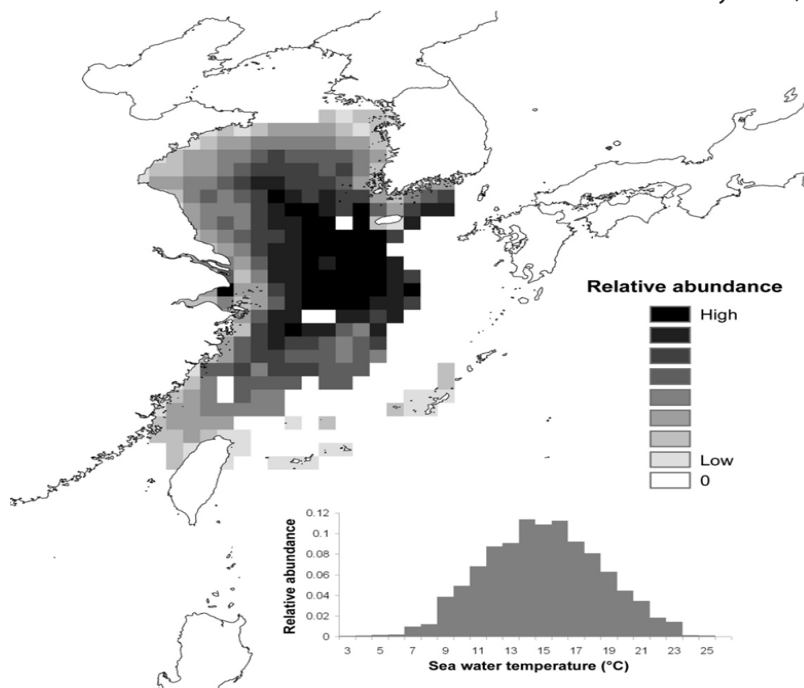


Figure 1. Example of a distribution range map for yellow croaker *Larimichthys polyactis* and (as insert), the resulting temperature preference profiles. Similar maps, pertaining to well over 1000 species and higher taxa may be found at www.seararoundus.org.

Continued on page 2 - Climate

The Sea Around Us Project Newsletter

Issue 55 – September/October 2009

...insights gathered in the course of this work enable us to tackle global climate change issues.

Climate - Continued from page 1
has been local studies, highlighting, e.g., the poleward movement of selected species (see Perry *et al.* 2005), from which global inferences are then drawn. This approach is fraught with problems, especially considering the representativeness of the species and locales studied.

The *Sea Around Us* Project has a global mandate, however. This is the reason why we have mapped the growth and decline of global catches since 1950 (Pauly 2007; Watson *et al.* 2004), and the data and insights gathered in the course of this work enable us to tackle global climate change issues. The following account briefly discusses steps that we used to produce a number of papers on the impact of global warming on marine biodiversity and fisheries

on the world's marine ecosystems, and to lay a strong foundation for future contributions. We proceeded in four steps.

Step 1 was the elaboration of a model for shifting the species distributions (generally poleward, and into deeper water) as temperature increased, building on the over one thousand range maps we constructed, in the course of the *Sea Around Us* Project, for mapping fisheries catches. (We have a map for all 'commercial species', these being defined as fish or invertebrate species for which at least one member country submits catch data to the FAO; Figure 1). From each of these maps, a temperature preference profile was derived (Figure 1, insert), defined by the water preferentially inhabited by that species. (Note that we avoided circularity, because we never used temperature to define species range maps; see Close *et al.* 2006). Then, for each (half degree lat./long.) cell of a species distribution range map, a population dynamics model was set up, featuring the (bi)annual broadcasting of reproductive propagules whose survival is determined largely by the water temperatures they encounter. Given increasing temperatures, this generates amoeboid poleward movement of the species in question, lasting as

long as the initial temperature preference profile is not re-established (see contributions in Cheung *et al.* 2008a). The projected temperature data we used for this originates from outputs of the Ocean-Atmosphere coupled general circulation model (GCM) CM 2.1 of NOAA's Geophysical Fluid Dynamics Laboratory and provided by our partners at Princeton University, led by Jorge Sarmiento. These output account not only for temperature changes, but also for changes in currents. We examined the effects of changes in ocean conditions under three greenhouse gas emission scenarios: 720 ppm, 550 ppm, 370 ppm CO₂ concentration by 2100, but we limited our projections to 2050.

Step 2 consisted of establishing a strong predictive relationship between the area of distribution of a species and its productivity, as required to reflect the changed distributions generated in Step 1. Such a strong relationship is documented in Cheung *et al.* (2008b) and has the form

$$\log C_p = -2.881 + 0.826 \cdot \log PP - 0.505 \cdot \log A - 0.152 \cdot \log TL + 1.887 \cdot \log CT + 0.111 \cdot \log HCT + e$$

where C_p is the potential catch (in t-year⁻¹, estimated as the mean of several years with the highest catch); PP is the annual

Continued on page 3 - Climate

The *Sea Around Us* project newsletter is published by the Fisheries Centre at the University of British Columbia. Included with the Fisheries Centre's newsletter *FishBytes*, six issues of this newsletter are published annually. Subscriptions are free of charge, and will be available only electronically from the January/February 2010 issue onwards.



Our mailing address is: UBC Fisheries Centre, Aquatic Ecosystems Research Laboratory, 2202 Main Mall, Vancouver, British Columbia, Canada, V6T 1Z4. Our fax number is (604) 822-8934, and our email address is SeaNotes@fisheries.ubc.ca. All queries (including reprint requests), subscription requests, and address changes should be addressed to Megan Bailey, *Sea Around Us* Newsletter Editor.

The *Sea Around Us* website may be found at www.seaaroundus.org and contains up-to-date information on the project.

The *Sea Around Us* project is a scientific collaboration between the University of British Columbia and the Pew Environmental Group. The Group supports nonprofit activities in the areas of culture, education, the environment, health and human services, public policy and religion. Based in Philadelphia, Pew makes strategic investments to help organizations and citizens develop practical solutions to difficult problems. In 2000, with approximately \$4.8 billion in assets, the Group committed over \$235 million to 302 nonprofit organizations.

Climate - Continued from page 2

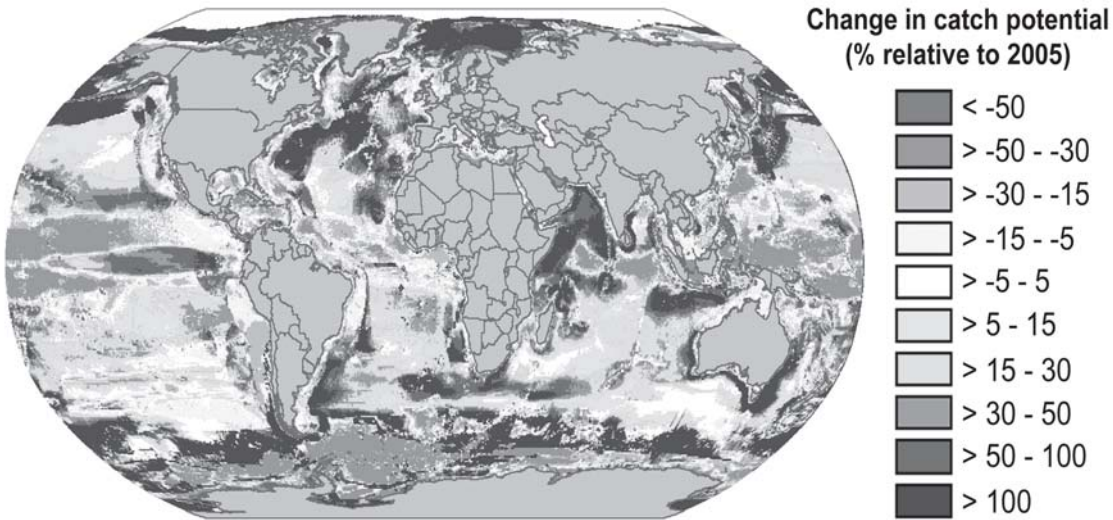


Figure 2. Predicted change in the potential of fisheries, given the distribution range shifts induced by global warming. Some high-latitude countries (e.g., Norway, Iceland) are predicted to see increases (20-40 %) in their catch potential, while tropical countries are predicted to see decreases (10-30 %) from such changes (Cheung et al. 2009b). However, these predictions do not account for change in oxygen distribution in, and acidification, of the oceans, and hence represent an optimistic scenario (see text).

primary production in the area of distribution (g-C); A is the area of distribution (km²); TL is the trophic level; CT is number of years used from the computation of C_p; HCT is the catch reported in the corresponding genus or family (to account for reporting in taxa other than species) and e is the error term of the model, which explains 70% of the variability in a data set comprising 1066 species, covering animals as diverse as Antarctic krill *Euphausia superba* and yellowfin tuna *Thunnus albacares*.

Step 3 then consisted of applying the shift model in Step 1 to over 1,000 species as defined above (857 species of finfish and 229 species of invertebrates). This led to global maps showing areas dominated by species extirpations (near the poles, and in the inter-tropical belt), areas dominated by invasions (Arctic and Southern Ocean), and areas with high turnover (extirpation +

invasions). They represent the first global maps of threats to marine biodiversity (see Cheung et al. 2009a). Moreover, because they were based on a large sample size and on species with a large biomass, we believe that the pattern they identify is representative and thus can guide future work about the impact of global warming on marine biodiversity.

Step 4, by combining the catch potential in Step 2 with the species shifts in Step 3, generated maps of change in catch potential for the world oceans (Figure 2). When these were overlaid with the outlines of countries' Exclusive Economic Zones, the main result was that a few high-latitude countries (e.g., Norway, Iceland) may benefit from the large scale redistribution of fish species, i.e., see increases of their catch potential of up to 40%, while low-latitude, tropical countries may suffer declines of 10-30% in their catch potential (Cheung et

al. 2009b). In countries covering a large latitudinal range, such as the USA and Australia, the positive changes in high latitude areas would offset negative changes in low latitude areas, as revealed by soon-to-be submitted national-scale studies for the US and Australia. Here again, we anticipate that our result will inspire international research on this topic because our inferences are based on huge datasets and do not represent solely local conditions.

This work also allowed identification of limitations in our coverage of the world's biodiversity, as there are numerous countries which, in their reports to FAO, omit the catch of artisanal fisheries (i.e., coastal species), important as they usually are (see contribution in Zeller and Pauly 2007). In the future, we will remedy this by ensuring that every EEZ in the world is represented by at least several

...a few high latitude countries (e.g., Norway, Iceland) might benefit from the large scale redistribution of fish species ... while low latitude, tropical countries would suffer declines of 10-30 % in their catch potential.

Continued on page 4 - Climate

The Sea Around Us Project is positioning itself to be a major player on the scientific study of the effect of global warming on ocean biodiversity and fisheries.

Climate - Continued from page 3

coastal species. However, the major limitation of our study probably is the non-consideration of four important factors, which we assess will be critical to future research.

One factor so far neglected is dissolved oxygen, which generally will be reduced in future oceans because stronger temperature gradients with regards to depth will reduce mixing. We will account for this potentially strong effect on fish productivity by explicitly taking account of the impact of oxygen on fish growth (Pauly 1981).

The second neglected factor is acidification. Lower pH is generally perceived as affecting only organisms with calcium carbonate shells, but in reality it is likely to affect all water-breathing organisms, by reducing the gradient which allows them to get rid of carbon dioxide as they exhale. Empirical evidence exists that a reduction of this gradient will impact performance of water-breathers, and hence the productivity of fish (e.g., Munday *et al.* 2009).

The third factor we must consider is that, while primary production is generally predicted to remain similar in the next decades, it may actually consist of smaller cells (picoplankton; various flagellates) and less of the larger phytoplankton (especially diatoms), which fuel productive marine food webs. We plan to account for this by inserting a trophic level between the small phytoplankton and the zooplankton, which will account for the microbial food web (where much of the small

phytoplankton ends up), and reduce the primary production supporting fisheries yields.

Finally, the current version of coupled GCM does not represent well the dynamics along the coast and on the continental shelf, where many exploited species are found, which adds considerable uncertainty to our finer-scale projection in some regions. Thus, we are undertaking regional case studies (e.g. in Western Australia) in which higher-resolution physical outputs from regional oceanographic models are used to drive our biological models. The results so far suggest that the general patterns of range shift that we showed in the global analysis remain robust at the regional scale. Nevertheless, we will, in the future, use outputs from GCMs with finer resolution and better coastal representation.

A paper outlining these four steps is in progress and we expect that it will generate estimates of potential catch devoid of 'winners': the world fisheries will lose out, and the effect will be strongest in the tropics.

Overall, this global modelling exercise will gradually include much of what we know about important physiological and trophic mechanisms. Also, it will be enriched when the work of Villy Christensen, working with Ecopath with Ecosim and the *Sea Around Us* databases, adds a food web perspective to this (see Christensen *et al.* 2009). Overall, with this work, the *Sea Around Us* Project is positioning itself to be a major player in the scientific study of the effect of global warming on ocean biodiversity and fisheries.

This will often make us the bearer of bad news, as it appears that the more we build into our model the worse the predictions become.

On the other hand, our work – already now - indicates that the faster the root cause of global warming is addressed, the better it will be for the millions of people who depend directly or indirectly on seafood for their subsistence or their enjoyment.

References

- Arrhenius, S. 1896. On the influence of carbonic acid in the air upon the temperature of the ground. *Philosophical Magazine and Journal of Science* (fifth series), 41: 237–275.
- Christensen, V., Walters, C.J., Ahrens, R., Alder, J., Buszowski, J., Christensen, L.B., Cheung, W.W.L., Dunne, J., Froese, R., Karpouzi, V., Kaschner, K., Kearney, K., Lai, S., Lam, V., Palomares, M.L.D., Peters-Mason, A., Piroddi, C., Sarmiento, J.L., Steenbeek, J., Sumaila, R., Watson, R., Zeller, D. and D. Pauly. 2009. Database-driven models of the world's Large Marine Ecosystems. *Ecological Modelling*, 220: 1984–1996.
- Cheung, W.W.L., V.W.Y. Lam, J.L. Sarmiento, K. Kearney R. Watson and D. Pauly. 2009a. Projecting global marine biodiversity impacts under climate change scenarios. *Fish and Fisheries* DOI: 10.1111/j.1467-2979.00315x
- Cheung, W.W.L., V.W.Y. Lam, J.L. Sarmiento, K. Kearney, R. Watson, D. Zeller and D. Pauly 2009b. Large-scale

Continued on page 5 - Climate

- Climate - Continued from page 4**
redistribution of maximum fisheries catch potential in the global ocean under climate change. *Global Change Biology*. [in press; <http://dx.doi.org/10.1111/j.1365-2486.2009.01995.x>]
- Cheung, W.W.L., V. Lam and D. Pauly. 2008a. Modelling present and climate-shifted distribution of marine fishes and invertebrates. Fisheries Centre Research Reports 16(3) 726 pp.
- Cheung, W.W.L., C. Close, V. Lam, R. Watson and D. Pauly. 2008b. Application of macroecological theory to predict effects of climate change on global fisheries potential. *Marine Ecology Progress Series*, 365: 187-197.
- Munday, P.L., N.E. Crawley and G.E. Nilsson. 2009. Interacting effects of elevated temperature and ocean acidification on the aerobic performance of coral reef fishes. *Marine Ecology Progress Series*, 388: 235-242.
- Pauly, D. 1981. The relationships between gill surface area and growth performance in fish: a generalization of von Bertalanffy's theory of growth. *Berichte der Deutschen Wissenschaftlichen Kommission für Meeresforschung* 28(4): 251-282.
- Pauly, D. 2007. The *Sea Around Us* Project: Documenting and communicating global fisheries impacts on marine ecosystems. *AMBIO: a Journal of the Human Environment*, 34(4): 290-295.
- Perry, A.L., P.J. Low, J.R. Ellis, J.D. Reynolds. 2005. Climate change and distribution shifts in marine fishes. *Science*, 308: 1912-1915.
- Peter, R.H. 1991. A Critique for Ecology. Cambridge University Press, Cambridge.
- Watson, R., A. Kitchingman, A. Gelchu and D. Pauly. 2004. Mapping global fisheries: sharpening our focus. *Fish and Fisheries*, 5: 168-177.
- Wilson, R.W., F.J. Millero, J.R. Taylor, P.J. Walsh, V. Christensen, S. Jennings and M. Grosell. 2009. Contribution of fish to the marine inorganic carbon cycle. *Science*, 323:359-362.
- Zeller, D. and D. Pauly (Eds). 2007. *Reconstruction of Marine Fisheries Catches for Key Countries and Regions (1950-2005)*. Fisheries Centre Research Reports, 15(2) 163 p.



High times, high seas, high blood pressure: completing an MSc at the Fisheries Centre has it all

by **Sarika Cullis-Suzuki**

This fall 2009, I closed the door on part of my life: I finished my three-year MSc at the Fisheries Centre at UBC. Unfortunately, what was not put to an end: all the ocean's problems.

Certainly one of the most overwhelming things I dealt with early in my studies was becoming aware of the global crisis of fisheries, and the resultant feeling of being so small as to be completely ineffectual in the face

of it. I definitely remember my early days at the Fisheries Centre, rushing over to my supervisor's office, plunking myself into a chair and asking: how do the oceans even stand a chance? And how do you maintain your composure?? I suppose Dr Daniel Pauly has witnessed (or been the victim of) such a reaction before. He calmly explained to me how you do what you can: you put the parts back, tiny piece by tiny piece¹. And so that's what I tried. As we all do, as members of the *Sea*

Around Us Project.

Initially for my research, I began working on global Marine Protected Areas (MPAs), continuing on with the work of Dr Louisa Wood, who graduated from UBC in 2006. While this did lead to some interesting results (see Alder *et al.* 2009; Cullis-Suzuki and Pauly *in press*), after a year it was time to move on to something new.

Continued on page 6 - Masters

Masters - Continued from page 5

Yet while we continue to blanket the seas with RFMOs, the question of whether or not these management bodies are even effective remains unanswered.

While taking a course in marine resource law, I became very intrigued with the concept of an ocean ‘commons’, and the idea that there could still be areas of the sea essentially unowned by people. What happens to the resources in these areas? Who is responsible for them?

Comprising about 60% of the ocean’s surface, the high seas are often left out of the global fisheries discussion.

This is what led me to my thesis topic: the effectiveness of global regional fisheries management organizations on the high seas. Regional fisheries management organizations, RFMOs, are currently the only fishery bodies mandated to manage and conserve the fish resources in the high seas (United Nations 1995). Currently, RFMOs cover the majority of the global oceans (Figure 1). Through increased management, RFMOs are touted as being part of the solution to

overfishing; thus calls to increase their numbers have been made, and as a result, more are slated to come into existence soon².

Yet while we continue to blanket the seas with RFMOs, the question of whether or not these management bodies are even effective remains unanswered.

I conducted a two-part study. The first part examined the state of RFMOs in theory, i.e., how well they did when compared to guidelines (see Lodge *et al.*, 2007). The second part examined the effectiveness of RFMOs in practice, i.e., how well they scored in relation to the status of the stocks which they manage.

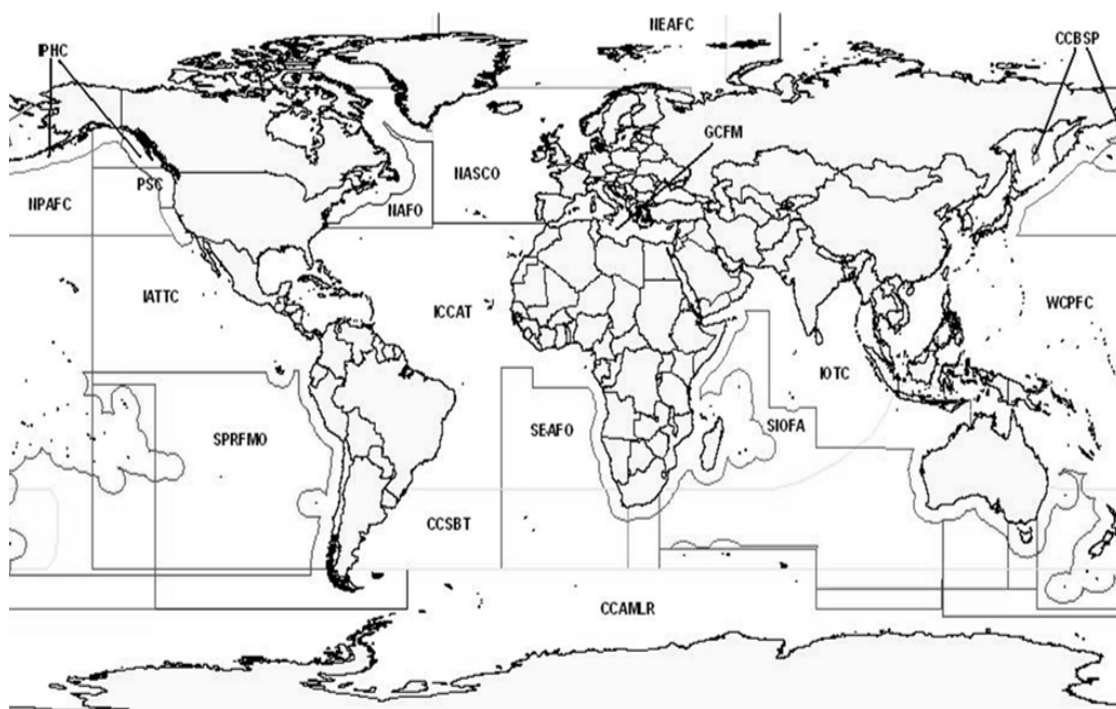
The average score across RFMOs in the first part of the study was 57%: the majority of RFMOs fail to meet the best-practices requirements. Scores were particularly low regarding schemes to promote

compliance. The results of the second part of the study were even more shocking: two-thirds of the stocks examined under RFMO management were either depleted or overexploited, which matches with FAO’s current estimate (FAO 2009). These results show that high seas stocks are worse off than those within EEZs, and with a much shorter fishing history, too³. The RFMOs scored predictably worse in this half of the study, averaging 49%.

There appeared to be no correlation between how RFMOs scored in the first assessment, and how they scored in the second; in other words, what an RFMO says it’s doing does not necessarily reflect what is actually happening in the sea.

My study concluded that RFMOs face many organizational problems which can account in part for their low scores, but generally, the most pressing concern is our failure to accept

Continued on page 7 - Masters



The global distribution of RFMOs. The IWC covers the entire ocean.

Masters - Continued from page 6

that the 'Freedom of the Seas' exists no longer. "First, the principle of freedom of fishing could be retired from the pantheon of fundamental principles. Indeed, the continued articulation of the principle is both inaccurate and misleading, if not downright disingenuous" (Rayfuse 2007). And because we don't accept this, we continue to treat the high seas like a global commons. Flags of convenience, IUU, and high rates of bycatch are all rampant on the high seas, illegal acts aided easily by their immensity and unmonitored state.

Until we succeed in giving RFMOs both full responsibility and accountability for managing and conserving fish in the high seas, their state- and that of the fish- can only be expected to get worse.

These findings will soon be submitted to a journal. Yet while valuable, they are overwhelmingly depressing. It's a strange feeling: part triumphant at finishing one's degree, part despair upon realizing just how bad it is for the oceans.

Ah, the ups and downs; they definitely get one's blood flowing.

Thankfully, there were other, more uplifting parts of my time at the Fisheries Centre. Like what it's like to be at the epicentre of cutting-edge global fisheries research, or to exchange ideas with an incredibly diverse and competent international group of people. Or to have conversations with the leading minds in fisheries science...

and sometimes, even to disagree with them. Or to shrink in one's seat in a classroom, surrounded by professors, post-docs, and students, all people of imposing analytical capacity. Or to collect an eminent scientist at the airport because she is scheduled to give a lecture at your institution- a scientist who will soon go on to work for the Obama Administration, becoming the first female in history to head NOAA⁴. Or to have your hero write to you because he read an article you wrote in *FishBytes*. Or, to have the freedom to do science while acting on the responsibility we have as scientists and as citizens.

My time at the Fisheries Centre has been replete with opportunities and intellectual stimulation (and exhaustion). These things have all made my three years here matchless in scope, and very, very full. For all this, I am grateful and proud. Thanks to all who have been part of it.

References

- Alder, J., S. Cullis-Suzuki, V. Karpouzi, K. Kaschner, S. Mondoux, W. Swartz, P. Trujillo, R. Watson, and D. Pauly. 2009. Aggregate performance in managing marine ecosystems of 53 maritime countries. *Marine Policy*, doi:10.1016/j.marpol.2009.10.001
- Cullis-Suzuki, S. and D. Pauly. Protected Area Costs as 'Beneficial' Fisheries Subsidies: A Global Evaluation. *Coastal Management Journal*. [In review].
- FAO Fisheries and Aquaculture Department. 2009. The state of the world fisheries and aquaculture 2008. Food and Agriculture Organization of the United Nations, Rome.

- Lodge, M. W., D. Anderson, T. Lobach, G. Munro, K. Sainsbury and A. Willock. 2007. Report of an independent panel to develop a model for improved governance by Regional Fisheries Management Organizations. *Recommended best practices for regional fisheries management organizations*. 1-141 pp. Chatham House: London.
- Rayfuse, R. G. 2007. Regional allocation issues or zen and the art of pie cutting. *University of New South Wales Law Research Paper*, 10.

- United Nations, 1995. Provisions of the United Nations Convention on the Law of the Sea of 10 December 1982 relating to the conservation and management of straddling fish stocks and highly migratory fish stocks. United Nations conference on straddling fish stocks and highly migratory fish stocks. 4 August, 1995, New York, USA.

Notes

- ¹'Tiny' being relative: the topics of theses supervised in the context of the *Sea Around Us* Project, being global in scope, are notoriously ambitious!
- ² For a list of current and future RFMOs, see www.fao.org/fishery/rfb/search.
- ³ Unlike coastal fisheries, high seas fishing only really began in the 1950s.
- ⁴ Dr Jane Lubchenco gave a FISH 500 seminar at the Fisheries Centre as part of the lecture series in March 2008, exactly a year before she became administrator of NOAA.

And because we don't accept this, we continue to treat the high seas like a global commons.



The vaquita and selective trawling by shrimpers in Mexico

By Edaysí Bucio¹

The modified gear catch generates less bycatch, and if widely adopted, would reduce the threat to vaquita, totoaba and marine turtles.

The Upper Gulf of California (UGC) is Mexico's most important fishing ground (Acosta, 2008). The bulk of the fisheries since the 1930s have targeted shrimp. Two sectors coexist: an artisanal and a commercial shrimp fishery. The latter use trawlers, while the former uses a multitude of small boats or 'pangas', with a length of less than 7.5 m and an outboard motor. The gear used to catch shrimp is a gillnet or 'chinchorro de línea', forming a curtain in the water column. This generates huge bycatch, including of protected species, for example the giant croaker *Totoaba macdonaldi*, as well as marine turtles.

Thus, this fishery is viewed as a major cause for the decline of *Phocoena sinus*, or 'vaquita' (literally: 'little cow'), a small endemic porpoise whose low population (of about 400 individuals) suffers an anthropogenic mortality of 40-80 individuals per year (WWF, 2006).

A number of Mexican and international agencies are attempting to mitigate this problem. Among the former, the

Escuela Nacional de Ingeniería Pesquera (Universidad Autónoma de Nayarit) runs, jointly with the Comisión Nacional de Acuacultura y Pesca, a project to evaluate the possibility of converting pangas from using gill nets to using modified trawls equipped with fish-excluding devices, which would reduce or eliminate the vaquita and other bycatch.

Fishing tests performed in the buffer zone of the biosphere reserve that is part of the UGC (including the delta of the Colorado) were encouraging. Consecutive 30-minute hauls were performed in areas selected by fishers, with and without modified gear, and catch samples were obtained which were then separated into the shrimp catch and bycatch species (CONAPESCA, 2009). The main result: the modified gear catch generates less bycatch, and if widely adopted, would reduce the threat to vaquita, totoaba and marine turtles.

References

Acosta, Y.V. 2008. Aspectos de la biología reproductiva de la curvina golfina (*Cynoscion othonopterus*)


para su aprovechamiento sustentable en el Alto Golfo de California. Tesis de Licenciatura, Centro de Investigaciones Biológicas del Noreste, La Paz, BCS, Mexico, 78 p.

Cudney, R.B. and P.J.B. Turk. 1998. *Pescando Entre Mareas del Alto Golfo de California: Una Guía sobre la Pesca Artesanal, su Gente y sus Propuestas de Manejo*. [www.cedointercultural.org/content/view/65/61/ang,en/ - 164 p.]

WWF. 2006. Conservación de la Vaquita y su hábitat en el Alto Golfo de California. [www.ine.gob.mx/descargas/dgipea/pea-ar-2006-021.pdf]

CONAPESCA. 2009. Realiza CONAPESCA reunión sobre pesca responsable y protección de la vaquita marina [www.conapesca.sagarpa.gob.mx/wb/cona/06_de_julio_de_2009_mazatlan_sin1]

Note

¹ In 2009 Ms Bucio, from Universidad Autónoma de Mexico, spent July and August as a volunteer with the Sea Around Us Project. 

Sea Around Us newsletter print version will cease

In 2010, the *Sea Around Us* and *FishBytes* newsletters will be going fully electronic. We want to thank all of our readers for their continued support over the years. We request that those readers who are receiving hard copy versions of our *Sea Around Us* newsletter kindly email the editor, at SeaNotes@fisheries.ubc.ca, with their electronic address, and their preference to receive url or pdf mailing. Having a fully electronic format will help us to be more sustainable by reducing our reliance on paper, and will allow us to use colour for visual aids to communicate with our readers, such as the use of photos and graphs. We appreciate your cooperation and patience as we make this transition. We hope you will continue to read and enjoy our newsletters!